





Knowledge Organiser- Elveden Academy

Geography

Atlas	A book of maps and charts.
Compass	A piece of equipment that tells you what direction you are travelling in. The main compass points are north, south, east and west.
Continents	A very large area of land that includes all the islands with it.
Countries	A nation with its own government.
Ocean	A large area of sea.
County	A small area of the UK containing lots of towns and villages.
Landmark	A feature of the landscape or area that is easily recognised.
Capital City	An important city, often where the government works.

The UK					
Country	Flag	Capital City	Key Landmark	Key Rivers	High Ground
England		London	Stonehenge	Thames	Pennines
Scotland		Edinburgh	Ben Nevis	Tay	Grampian Mountains
Wales		Cardiff	Snowdon	Severn (also flows through England)	Cambrian Mountains
Northern Ireland		Belfast	Giant's Causeway	Bann	Sperrin Mountains

