

# Key Stage 1— Spring 2nd- The Deep Blue Sea

Week 1:

Non-Chronological Reports



Week 2:

Non-Chronological Report




Week 3:

Story Writing



Week 4:


Shakespeare Week



Week 5:


Stories by the same author

Letter Writing



Week 6:

R.E Literacy Week



Music- Charanga

Combining Pulse, Rhythm  
and Pitch

How does music help us to  
understand our neighbours?

R.E:

We will be learning about prayer and  
worship through Christianity.

PE:

Ball skills- Feet 2

Gymnastics: Body Parts

RSHE:

Healthy Me

(Jigsaw YR 1)

Computing:

Spreadsheets (Unit 1.8)



# SCIENCE- PLANTS (Year 2)

## Session 1: Science

**LO: I am learning to identify and describe the basic structure of a variety of common flowering plants, including trees**

### ASSESSMENT

We will be looking at a selection of seeds and bulbs and discussing what we notice about them. Then we will be completing a KWL grid.



## Session 2: Science

**LO: I am learning to observe and describe how seeds and bulbs grow into mature plants**

We will be making observational drawings of seeds and bulbs. We will be looking at them carefully with a magnifying glass.



## Session 3: Science

**LO: I am learning to observe and describe how seeds and bulbs grow into mature plants**

We will be planting an amaryllis bulb. Over the next month we will be keeping an eye on it, looking for how it changed and measuring it.



## Session 4: Science

**L.O: I am learning to find out and describe how plants need water, light and a suitable temperature to grow and stay healthy**

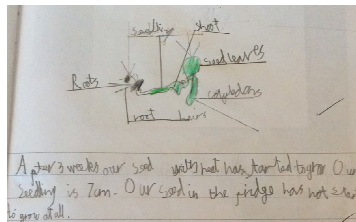
We will be planting our own seeds and keeping some in our dark cupboard to observe what happens and to find out what plants need to grow.



## Session 5: Science

**L.O: I am learning to find out and describe how plants need water, light and a suitable temperature to grow and stay healthy**


We will be writing a diary of what happens each week to our seeds when they are kept in different places.



## Session 6: Science

**L.O: I am learning to find out and describe how plants need water, light and a suitable temperature to grow and stay healthy**

We will be writing up what we have found out from the investigation about what seeds need to germinate.



# GEOGRAPHY- Location Knowledge

## Session 1: Geography

**LO: I am learning to locate and name the seven continents and five oceans, using a range of maps, atlases and globes.**

We will be exploring maps and looking at the world and locating the continents and five oceans.



## Session 2: Geography

**L.O: I am learning to locate and name the seven continents and five oceans, using a range of maps, atlases and globes.**

We will be looking at globes and atlases to locate the continents and oceans that we have learnt in the previous lesson.



## Session 3: Geography

**LO: I am learning to begin to understand the difference between sea and ocean.**

We will be looking at oceans on our maps and learning the difference between oceans and seas.



## Session 4: Geography

**L.O: I am learning to begin to understand the difference between countries and continents.**

We will be learning about the differences between countries and continents. We will be exploring some countries on our map and learning what continents they are in.



## Session 5: Geography

**L.O: I am learning to match-up satellite / aerial photos with maps to support my understanding of maps.**

We will be exploring lots of different aerial pictures and finding these places on our maps. We will be exploring google maps.



# ART- Painting

## Session 1: Art

**LO: I am learning about an artist.**

We will be looking at Vincent Van Gogh paintings and learning about him. We will be discussing his artwork and what we like about it.



## Session 2: Art

**LO: I am learning to use a variety of tools and techniques including the use of different brush sizes and types.**

We will be exploring using water colours. We will be using a variety of tools to create this.



## Session 3: ART

**L.O: I am learning to explore techniques such as lightening and darkening paint without the use of black or white.**

We will be looking closely at the Vincent Van Gogh's picture and talking about how he has used black and white to create a realistic painting.



## Session 4: Art

**LO: I am learning to create different textures e.g. use of sawdust.**

We will be using water colours to create a masterpiece of the 'sea' using Vincent Van Gogh's work to help us. We will be using a variety of tools to create this.

We will then look at using different textures such as adding saw dust to our paint to see what this creates.

